



British Columbia's Most Northern Emerging District Scale CRD-Porphyry Project

CORPORATE PRESENTATION FEBRUARY 2025

TRADING SYMBOLS CSE:CC | FSE:5RJ | OTC:QB:CCOOF

Forward Looking Statements



Disclaimer and Confidentiality Agreement

The presentation contained in this document has been prepared by Core Assets using its best efforts to realistically and factually present the information contained. However, subjective opinion, dependence upon factors outside Core Assets' control and outside information sources unavoidably dictate that Core Assets cannot warrant the information contained to be exhaustive, complete or sufficient. In addition, many factors can affect the Presentation which could significantly alter the results intended by Core Assets, rendering the Presentation unattainable or substantially altered. Therefore, interested Users should conduct their own assessment and consult with their own professional advisors prior to making any investment decisions.

This Presentation does not constitute a prospectus or public offering for financing, and no guarantees are made or implied with regard to the success of Core Assets' proposed ventures.

There is no guarantee that valuable minerals can be produced profitably from our projects, or at all.

The Presentation is being disclosed to User for User's discussion, review, and/or evaluation only. User agrees to hold the Presentation, and all related information and discussions, in strict confidence, except that User may disclose the Presentation to a limited number of advisors and employees of the User to the extent necessary for User to adequately evaluate the Presentation. User warrants that any such persons shall be advised of the confidential nature of the Presentation before gaining access to the same and that no such advisor or employee shall use or disclose the Presentation except as specifically permitted by this Agreement.

Historical Geological Information

Any geological information and results presented which were not conducted by Core Assets are believed to be accurate but have not been verified.

Projections

The presentation's financial and other projections have been prepared using assumptions and hypotheses created by Core Assets' management based on information provided to them and through due diligence. The assumptions used in the preparation of the projection reflect management's intended course of action for the projection period based on management's judgment as to the most probable set of economic conditions if the assumptions they consider most likely are realized. The assumptions may not necessarily be the most probable and are based on information existing as at the date of this presentation.

The assumptions are those that management believes are significant to the projection. Some assumptions may not materialize and unanticipated events and circumstances may occur subsequent to the date of this projection; therefore, the actual results achieved during the projection period may vary materially from the projections. This projection is based on our assumptions and there is a major risk that actual results will vary, perhaps materially, from the results projected.

Management does not intend to update this projection subsequent to its issue.

The technical portion of this presentation has been reviewed and approved by Nicholas Rodway, P.Geo, (License # 46541 and Permit to Practice #100359) President and Chief Executive Officer of Core Assets Corp., a qualified person as defined under National Instrument 43-101.

Core Assets Capital Structure



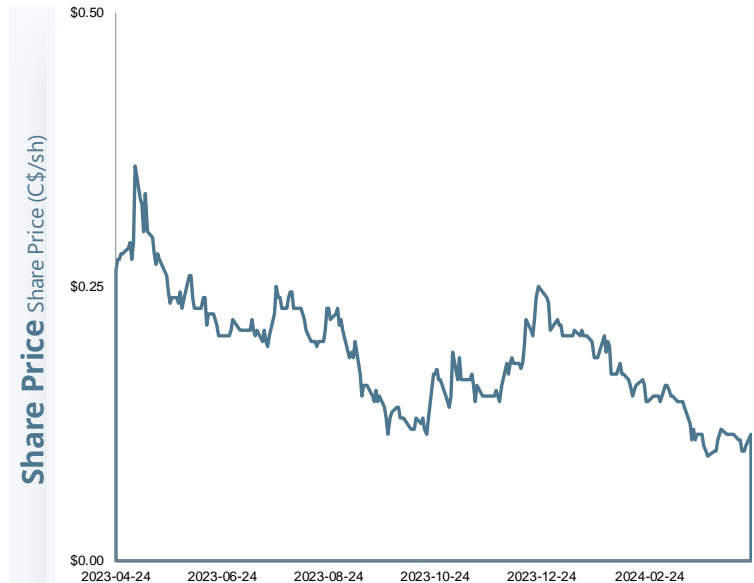
Insider Alignment

Insiders collectively hold 16% of the shares outstanding.

Capitalization Structure <small>Millions; excluding share price</small>	
Basic Shares Outstanding	127.11
Warrants	33.17
Options	7.69
Fully Diluted Shares Outstanding	167.97
Current Share Price ¹	\$0.05
Market Capitalization	\$6.36
Insider Ownership	16%

¹As of October 8, 2024

Historical Trading Price Last Twelve Months



Management Team



Nick Rodway, P. Geo
FOUNDER, CHIEF EXECUTIVE OFFICER, PRESIDENT

Mr. Rodway is a registered Professional Geologist. Mr. Rodway holds a Bachelor of Science in geology at Memorial University of Newfoundland and a Masters Degree at Queens University in Earth and Energy Resource Leadership. He has spent over 10 years working with Canadian exploration companies.

Nick Specializes in project generation and project financing. He is also a Director on several other publicly traded exploration and mining companies.



Monica Barrington
VICE PRESIDENT, EXPLORATION

Ms. Barrington is an Atlin-based exploration geologist with a Bachelor of Science (Honors) Degree in Earth Sciences from Memorial University of Newfoundland. She holds a combined 9 years of experience in research and mineral exploration in Eastern Canada, as well as the Golden Triangle and Atlin Mining Camp of northwest British Columbia. Prior to joining the Core Assets team, Ms. Barrington was employed as Senior Project Geologist with Brixton Metals Corporation where her work focused on the advancement of their porphyry-epithermal and orogenic gold targets in British Columbia.



Jody Bellefleur, CPA, CGA
CHIEF FINANCIAL OFFICER

Ms. Bellefleur is responsible for all aspects of regulatory financial reporting including the preparation of quarterly and annual financial statements, management discussion and analysis reports, and government tax and regulatory reporting.

Jody has over 20 years' experience as a corporate accountant. Since 2008, she has exclusively been involved in providing services to both public and private companies in the junior mining sector.



Joshua Vann
VICE PRESIDENT, BUSINESS DEVELOPMENT & STRATEGY

Mr. Vann joined Core Assets Corp. in March 2022 after working in Equity Research at PI Financial on the Special Situations Team. He has experience working in corporate development for publicly and privately listed companies in the natural resource sector. Joshua also brings experience working in Investment Banking across a number of industries including healthcare, technology, and mining. Joshua holds a Bachelor of Commerce from McGill University with a Major in Finance.

Board & Advisory Team




Andrew Carne, P. Eng
DIRECTOR

Mr. Carne holds has over 10 years of experience ranging from fieldwork to permitting, government relations, metallurgical test work, and management of complex engineering studies. He holds both a Bachelor of Applied Science in Materials Engineering and Master of Engineering in Project and Construction Management from the University of British Columbia. Mr. Carne is currently the VP Corporate & Project Development for ATAC Resources Ltd., and is the Vice-President of the Yukon Chamber of Mines.



Sean Charland
DIRECTOR

Mr. Charland is a seasoned communications professional with experience in raising capital and marketing resource exploration companies. His network of contacts within the financial community extends across North America and Europe. Mr. Charland also serves as a Director of Maple Gold Mines Ltd., Arctic Star Exploration Corp., Eyecarrot Innovations Corp. and Voltaic Minerals.



Marcus Adam, P. Geo
TECHNICAL ADVISOR

Mr. Adam has over 10 years experience in exploration and mining. He was part of the team that discovered and delineated the Deep Kerr and Lower Iron Cap deposits at the KSM project for Seabridge Gold. Since 2016, he has had responsibility for designing and conducting exploration programs for Seabridge at the Iskut project, an epithermal-porphyry hydrothermal system in the Stikine assemblage. Mr. Adam has exploration experience for Seabridge Gold across a variety of deposit types in the Northwest Territories, Nevada and the Yukon. He is Professional Geologist registered in British Columbia. He holds an MSc. in Geology from Western University and a BSc. in Geological Sciences from the University of Leeds.



Joel Faltinsky
DIRECTOR

Mr. Faltinsky holds a Bachelor of Engineering, Electrical & Electronics from James Cook University and has over 8 years experience working in the mining and resources sector. He has experience in operations, engineering, project management, and investor relations, in Australia and Canada, with companies including BHP Billiton, BHP Mitsubishi Alliance (BMA), Anglo American, Glencore and Peabody.



David Gower, P. Geo
TECHNICAL ADVISOR

Mr. Gower holds a Bachelor of Science degree in Geology from St. Francis Xavier University in Nova Scotia and a Master of Science degree in Earth Sciences from Memorial University of Newfoundland. He has been active in the mineral industry for over 30 years, including positions with Noranda Inc. (now Glencore Canada Corporation) as Manager of Atlantic Canada Exploration, and at Falconbridge Ltd. Mr. Gower has been involved in numerous discoveries and mine development projects including at Raglan, Mattagami and Sudbury, Canada, as well as greenfield discoveries in Brazil and Tanzania. He currently serves as the Chief Executive Officer of Emerita Resources Corporation and as a director of Alamos Gold and Exploits Discovery Corporation.

Core Assets Investment Highlights

Great location for discovery

Located in one of the last unexplored areas of BC's prolific Stikine Terrane and more easily accessible than other projects located to the south within the "Golden Triangle".

District scale land package with significant exploration upside

Commanding and wholly owned 1,140 km² district scale land position in British Columbia's prolific Atlin Mining District.

Large high-grade surficial expressions of mineralization with favourable geological elements

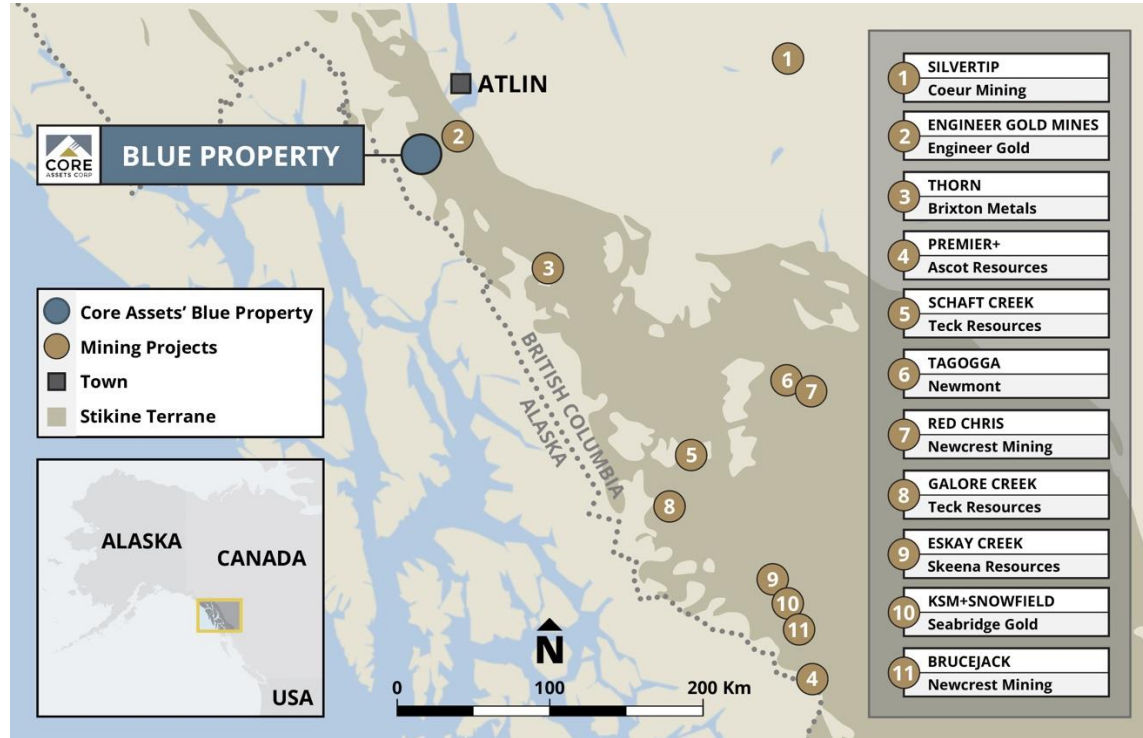
The Blue Property contains one of the largest and highest grade documented surficial expressions of any early stage CRD project, with indications of a potential large porphyry feeder stock nearby.

World-class Porphyry-CRD-Skarn deposit potential

The Project continues to display characteristics like that of the largest Porphyry-CRD systems globally and covers the full mineralization spectrum from Cu-Mo porphyry through to Ag-Pb-Zn carbonate replacement over a 6.6km by 1.8km mineralized area.

Successful recent exploration programs

All drill holes completed at the Silver Lime Project in 2023 intersected skarn and chimney-style massive sulfide carbonate replacement deposit (CRD) feeders and the 2024 program successfully defined a >2.4km mineralized trend.



Location & Infrastructure

Core Assets holds **100% ownership** of the Blue Property which encompasses both the **Silver Lime Porphyry-CRD Project** and the **Laverdiere Skarn-Porphyry Project** located 15 km apart.

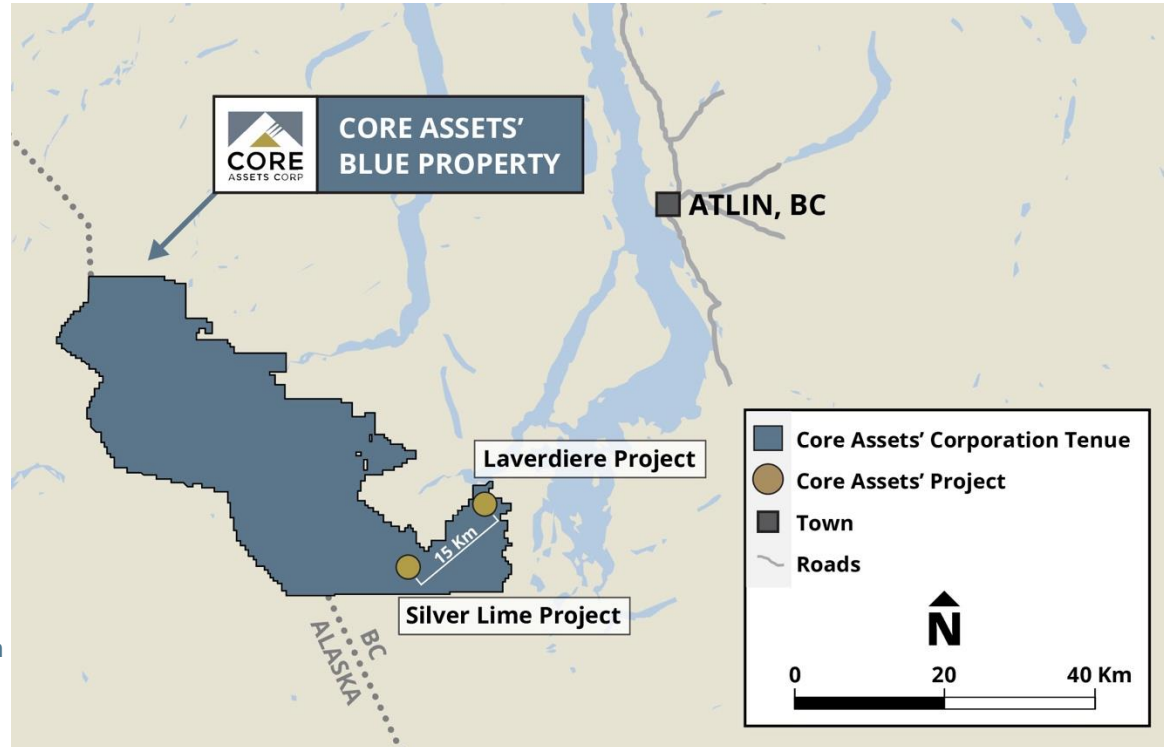
1,140 km² district scale contiguous land position in British Columbia's prolific Atlin Mining District.

Located 48 km southwest of Atlin, British Columbia (accessible all-season).

Atlin & Tagish Lakes provide **cost effective exploration mobilization** and potential low cost ore transportation.

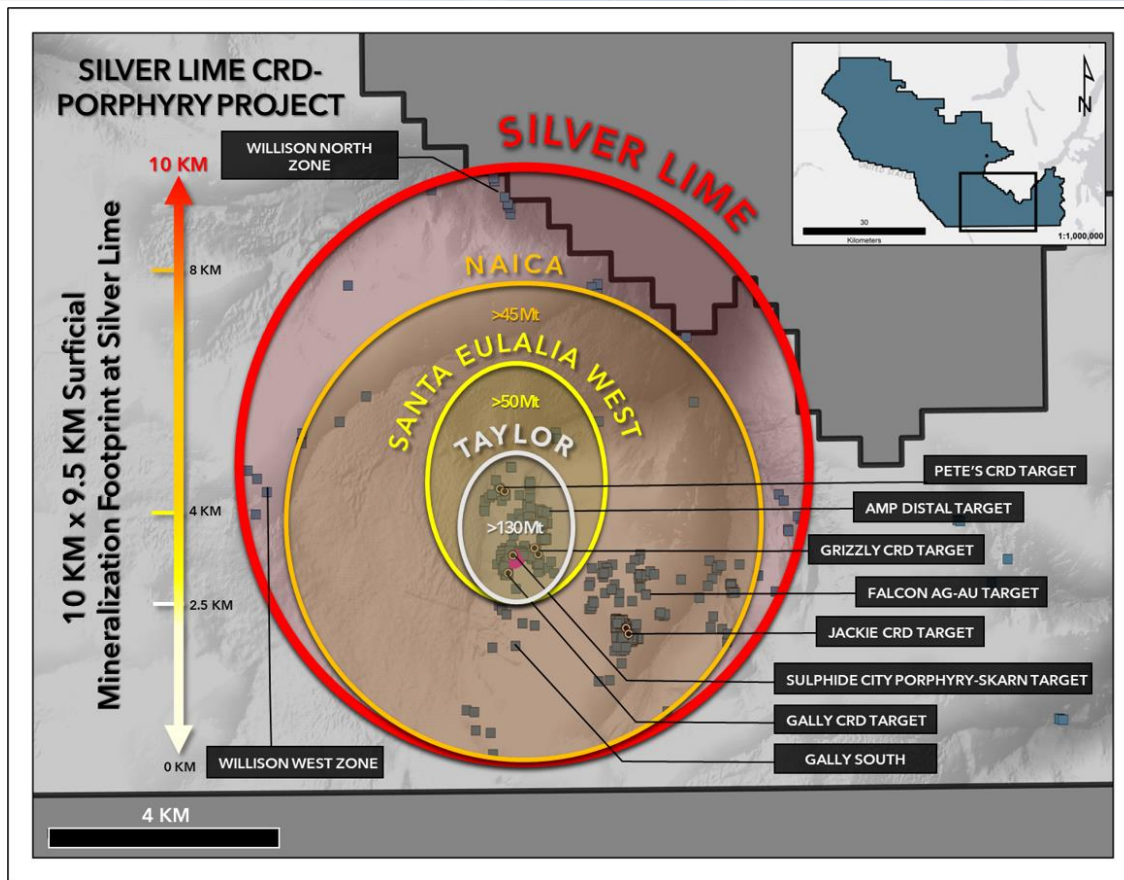
All mining services available in Atlin including accommodations, heavy equipment, and transportation.

All other services available in **Whitehorse located 170 km north** which is highway accessible.



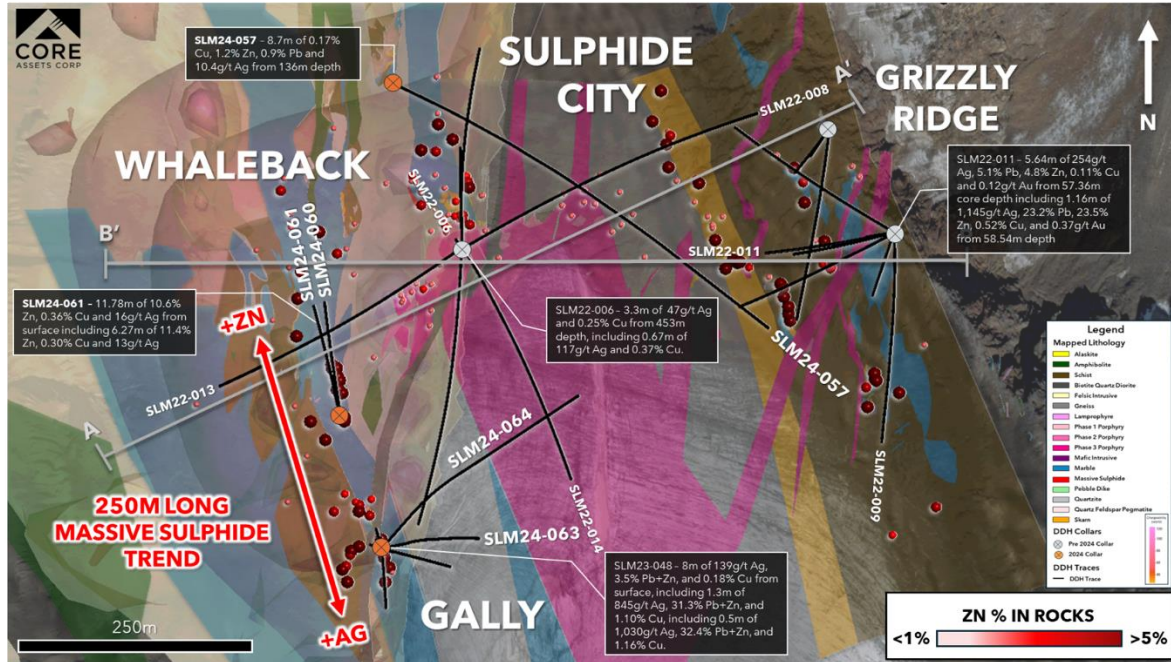
Surficial Mineralization Comparison

- The Silver Lime Project has an extremely large surficial expression of CRD mineralization, extending over an area of 10 km by 9.5 km.
- The current mineralized footprint is much larger than many of the world's largest CRD deposits.



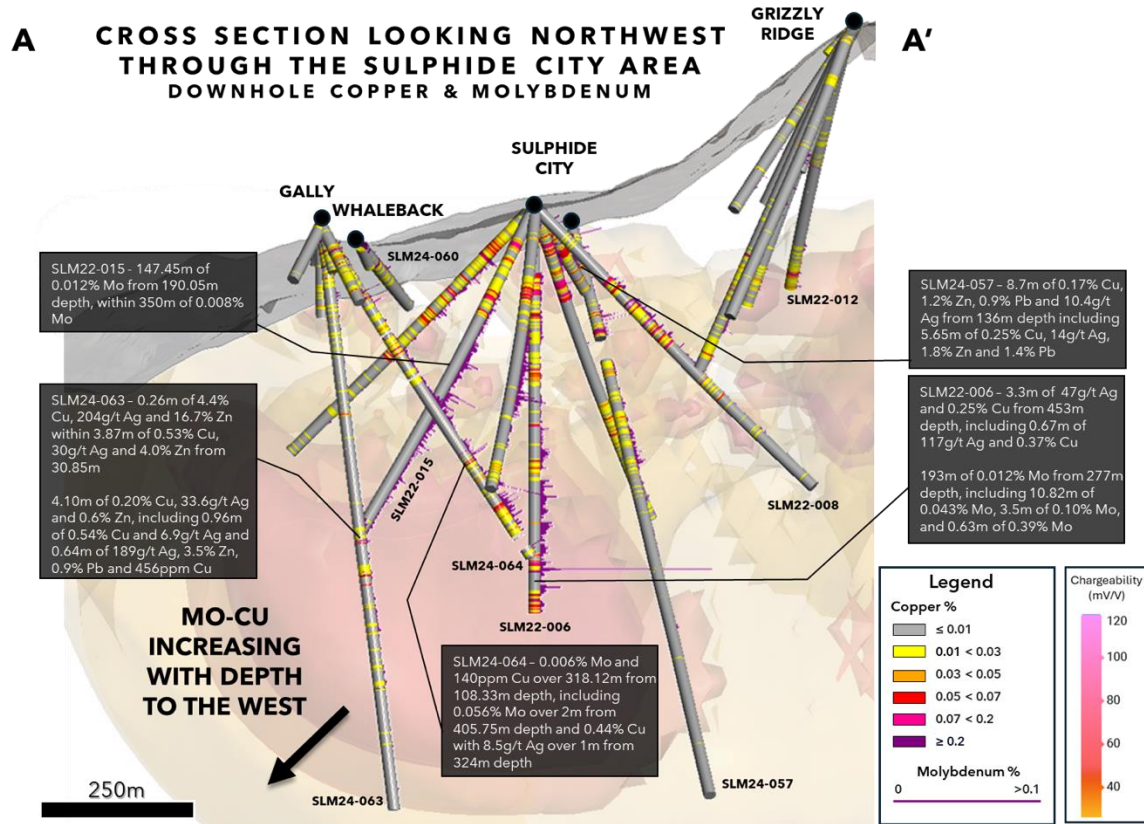
2024 Exploration Program – Longest Massive Sulphide Intercept to Date

- The 2024 exploration program proved the large extent of the Silver Lime system and defined additional targets.
- Drilling at the Whaleback Target intercepted **11.78m of 10.6% Zn, 0.36% Cu and 16g/t Ag from surface** and **10.5m of 7.8% Zn, 0.25% Cu and 10g/t Ag within 39.9m of 2.5% Zn, 0.13% Cu and 5.1g/t Ag.**
- 2024 drilling further validates the presence of mineralization styles spanning the full Porphyry-CRD spectrum across the Silver Lime Project.
- Drillhole SLM24-057 at Sulphide City intersected skarn mineralization returning mineralized intercepts of **8.7m of 0.17% Cu, 1.2% Zn, 0.9% Pb and 10.4g/t Ag including 5.65m of 0.25% Cu, 14g/t Ag, 1.8% Zn and 1.4% Pb** from 136m depth.
- Substantial silver, lead, zinc and copper grades observed at surface continue along trend and with depth.



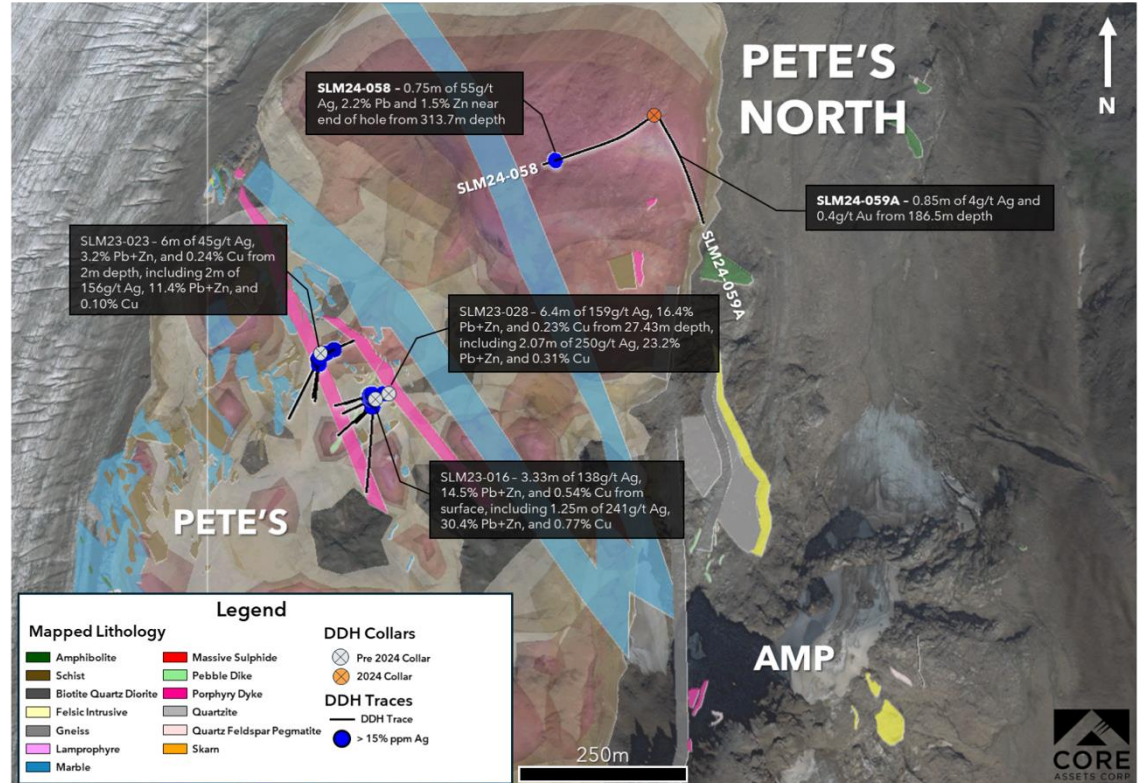
3D-DCIP Geophysical Survey

- The 3D-DCIP survey identified **two large and significant deep-seated porphyry targets**.
- Drilling at Sulphide City intersected the top of the porphyry system marked by drastic increases in porphyry-style veining (A, B, D veins), multiphase porphyritic dykes, and intense quartz-sericite-pyrite (QSP) alteration.
- Porphyry fertility is increasing to the west and and at depth.
- The anomalies remain open for exploration at depth and in multiple directions.



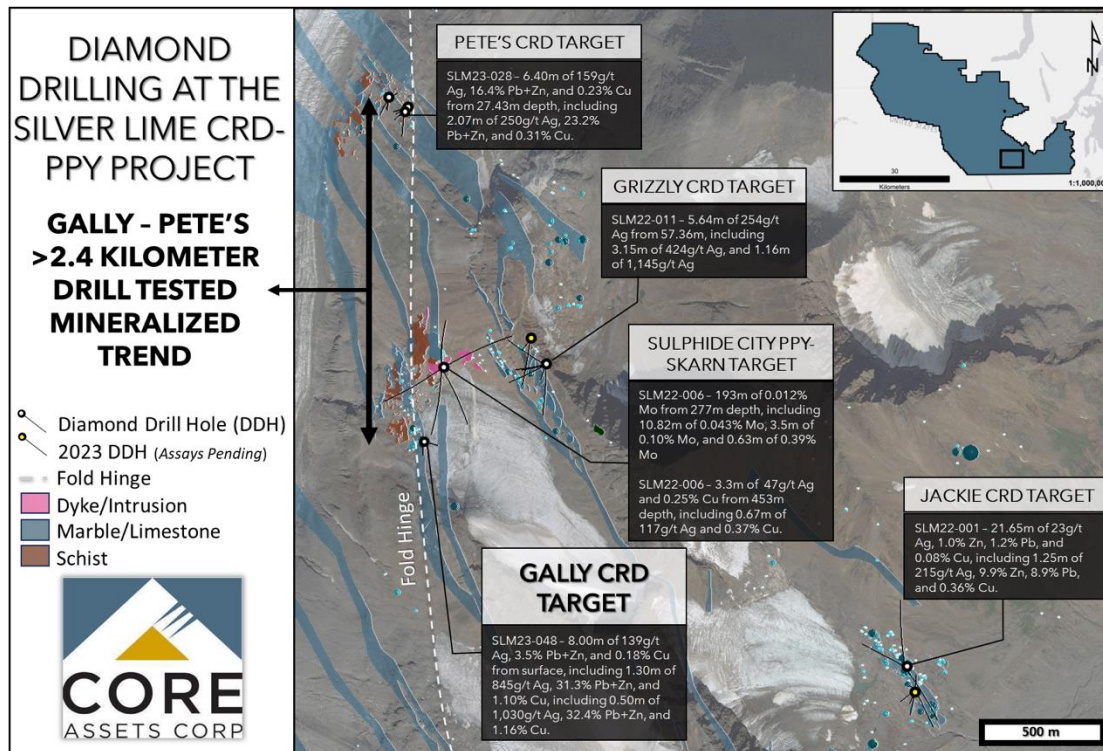
Pete's Target – Expanding the System

- SLM23-028 intersected **6.40m grading 159g/t Ag, 8.7% Pb, 7.7% Zn and 0.23% Cu** from 27.43m depth, including **0.57m of 301g/t Ag, 11.5% Pb, 10.7% Zn and 0.31% Cu**.
- Structural mapping in 2023 identified a prominent regional fold hinge which is visible at surface and ties the Pete's Target to the Gally Target for >2.5KM.
- Significantly thicker beds of carbonate rocks (>250m) discovered to the west through field mapping have high potential of hosting thicker intersections of Ag-Pb-Zn-Cu CRD mineralization.
- 2024 drilling at Pete's North tested the mineralization potential of an ultra-high chargeability anomaly (120mVV). Drilling intersected multiple sheeted sulphide veins.




Gally Target

- Drilling at Gally has successfully intersected extremely high-grade at/near surface Ag-Pb-Zn-Cu mineralization over appreciable widths in 10 holes defining the >2.4km mineralized Gally- Sulphide City- Pete's trend from surface to depth.
- SLM23-048 intersected 8.00m of 139g/t Ag, 3.5% Pb+Zn, and 0.18% Cu from surface, including 1.30m of 845g/t Ag, 31.3% Pb+Zn, and 1.10% Cu, including **0.50m of 1,030g/t Ag, 32.4% Pb+Zn, and 1.16% Cu.**
- Gally drilling in 2023 didn't come close to reaching the potential massive sulphide feeders that are outlined on the 3D-DCIP survey and represent an attractive opportunity to expand the system.



Jackie Target


- 7 out of 8 diamond drillholes completed at Jackie intersected massive-to-semi massive sulphide mineralization.
- SLM23-042 returned 4.55m of **116g/t Ag, 11.7% Pb+Zn, and 0.41% Cu**, including 1.10m of **215g/t Ag with 22.1% Pb+Zn, and 0.24% Cu** from surface, and 1.25m of **198g/t Ag, 20.8% Pb+Zn, and 1.04% Cu** from 2.10m depth.
- SLM23-038 intersected 2.20m of carbonate replacement mineralization from 17.05m depth grading **187g/t Ag, 23.9% Pb+Zn, and 0.53% Cu**, including 1.15m of **201g/t Ag, 25.7% Pb+Zn, and 0.52% Cu**.
- Outcropping pebble dykes were also found at the Jackie, Gally, and Pete's Targets which are common in many productive mining districts globally and can be strong indicators of the presence of a large, mineralized porphyry at depth.



SLM23-038: 2.20m of Massive Sulphide CRM from 17.05 meters depth.



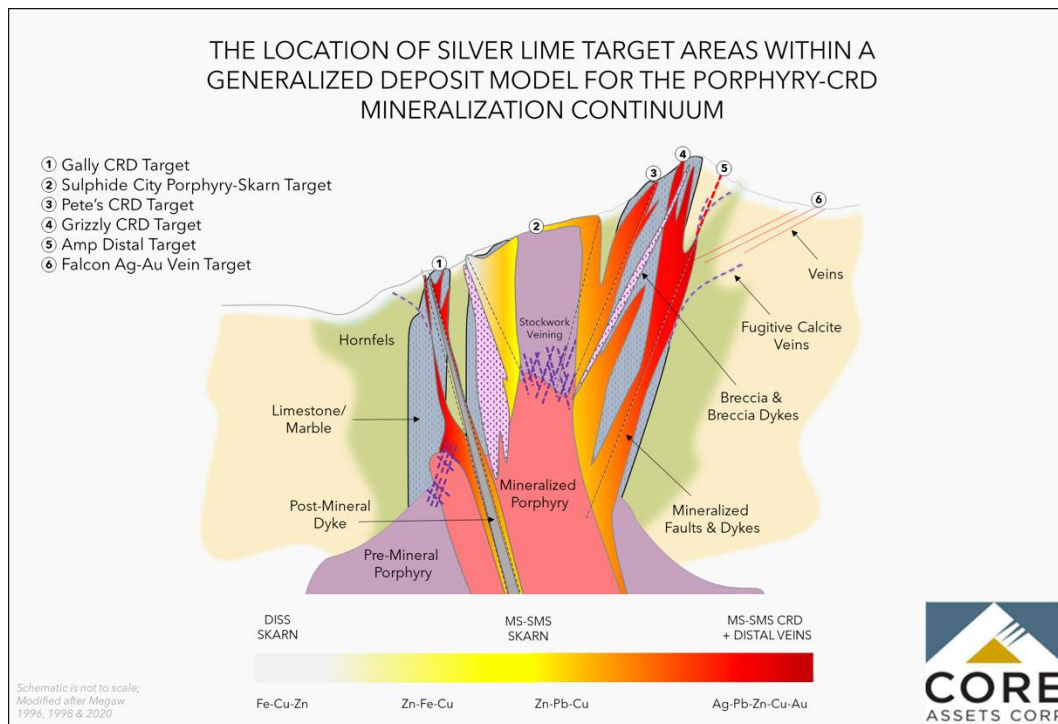
Mineralization Styles in Drill Core at the Silver Lime CRD-Porphyry Project – Pete’s & Grizzly Targets



Silver Lime CRD-Porphyry-Skarn Schematic Model

District-Scale CRD Checklist

- ✓ Location – Stikine & Yukon-Tanana Terranes (CRD/Porphyry Belt)
- ✓ Location – Top of Carbonate Section (Room to Grow)
- ✓ Ag (+400 g/t), Au, Zn, Pb, Cu, +Mn, As, Bi, Te...
- ✓ Multiple Mineralization & Alteration Stages
- ✓ Large-Scale Zoning (6.6 x 1.8 KM Defined)
- ✓ Presence of Felsite Dykes
- ✓ Presence of Skarn
- ✓ Discordant Geometry
- ✓ Replacement Mineralization (CRM)
- ✓ High Iron Sphalerite
- ✓ Pyrite Pseudomorphs after Pyrrhotite
- ✓ Molybdenum Mineralization
- ✓ Intrusive Stock Contact Skarn (Porphyry Target)



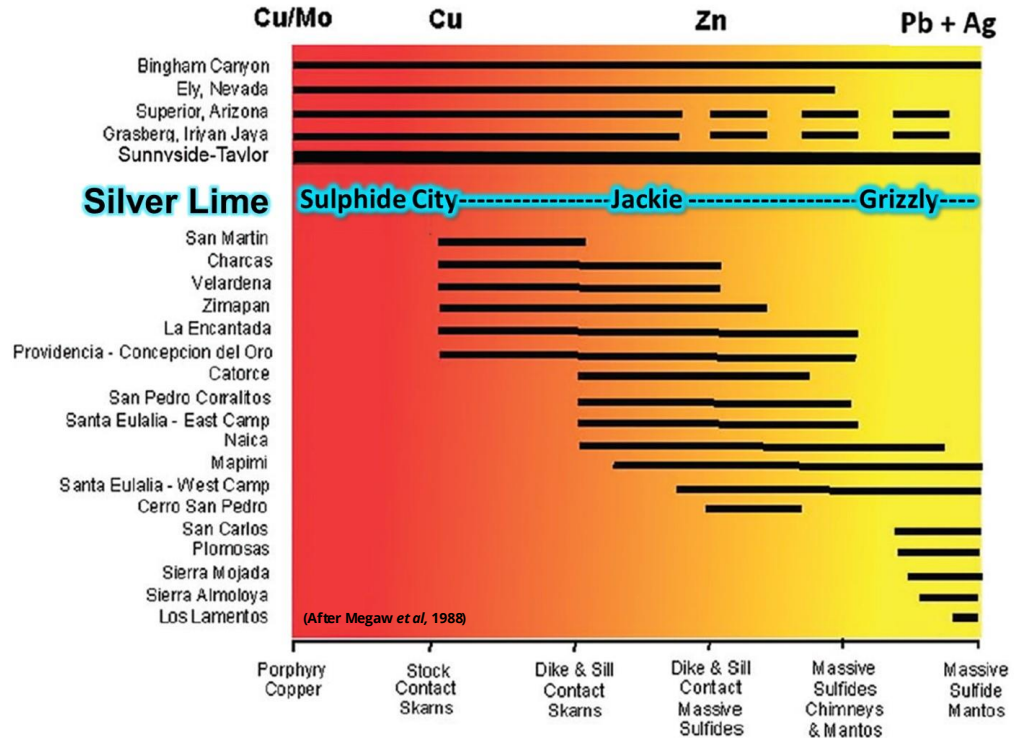
CRD-Porphyry Continuum Model

The Blue Property contains mineralization and alteration assemblages similar to those of major Mexican CRD's and world-class Porphyry Cu-Mo deposits.

Plotting a system on this spectrum quickly shows which segments are potentially missing and in which direction(s) to focus exploration.

Core Assets Silver Lime Porphyry-CRD Project displays characteristics that match up to some of the largest Porphyry-CRD systems globally, covering the full mineralization evolution spectrum from Cu-Mo Porphyry through to Ag-Pb Carbonate Replacement Mineralization.

SPECTRUM OF CARBONATE REPLACEMENT DEPOSITS



Why CRD's are Significant?

CRDs have the following characteristics that make these deposit types extremely attractive exploration targets:

- Upside of 10-150 Million Tonnes
- High grade & polymetallic
- **Ag:** 150 -1,500 g/t
- **Zn:** 3 -25%
- **Pb:** 3 -25%
- **Cu:** 0.2 -5%
- Au, Cd, Ge, In, W, Mo, PGE credits
- Low mining cost
- Metallurgically is well understood
- Minimal environmental footprint
- Opportunity to be related to district scale upside in additional porphyry and skarn systems

Unlike vein-hosted deposits, CRDs typically manifest as continuous sulphide bodies over multi-kilometre-scales that broaden with depth and demonstrate continuity back to the source(s)

(After Megaw, VIA MAG Silver Deck)



Vectoring for CRD's & Porphyries



Fugitive Calcite from Blue under UV light




BBQ Rock

Low wave UV light is a useful inexpensive tool for core logging, mapping and finding the source

Altered intrusive rocks at Blue also exhibit fluorescence indicating contact with mineralized fluids



UV Light at Deer Trail Project, Utah



(Mag Silver Deck, 2021)



Corporate Office

Suite 1450 - 789 West Pender St.
Vancouver, BC V6C 1H2

Nick Rodway

nrodway@coreassetscorp.com

TRADING SYMBOLS CSE:CC | FSE:5RJ | OTC:QB:CCOOF